C 81/2/alt. A

U.S. DEPARTMENT OF AGRICULTURE
FOREST SERVICE
SOUTHWESTERN REGION

Coronado National Forest

ARIZONA-NEW MEXICO

LAND AND RESOURCE MANAGEMENT PLANNING

FINAL ENVIRONMENTAL IMPACT STATEMENT 03-05-86-01

JUNE 1986

ALTERNATIVE A
(No Action)

NEWARK PUBLIC LIBRARY
AUG 5 1988
U. S. GOVT. PUBS.
DEPOSITORY 32B

A 13.92:

7	Management Areas (Prescriptions do not apply to alienated lands within the National Forest Boundary)
1	Visual Resources and Semi-Primitive Dispersed Recreation
2	Dispersed Recreation and Timber Harvest
3	Dispersed Recreation
	Developed Recreation (existing sites)
	Developed Recreation (new sites)
4	Livestock Grazing (Level D), Game Habitat, and Fuelwood Harvest
6	Game Habitat, Livestock Grazing (Level C) and Fuelwood Harvest
7	Unique Resources (including riparian areas)
8	Research Natural Area
8A	Research Natural Area and Wilderness
9	Wilderness
14	Zoological-Botanical Areas
14W	Zoological-Botanical Areas and Wilderness
22	Livestock Grazing (Level D), Game Habitat
40	Livestock Grazing (Level E)
WS	Wilderness Study
PR	Primitive Recreation
NW	Non-Wilderness Designation (BLM Lands only)
2A	Dispersed Recreation and Timber Harvest (Proposed Astrophysical Area)

NOTE: See Table 2 (chapter 2, F.E.I.S.) for allocation of Management Area Prescriptions by Alternative.
See Appendix C (F.E.I.S.) for a further explanation of Management Areas and Prescriptions.

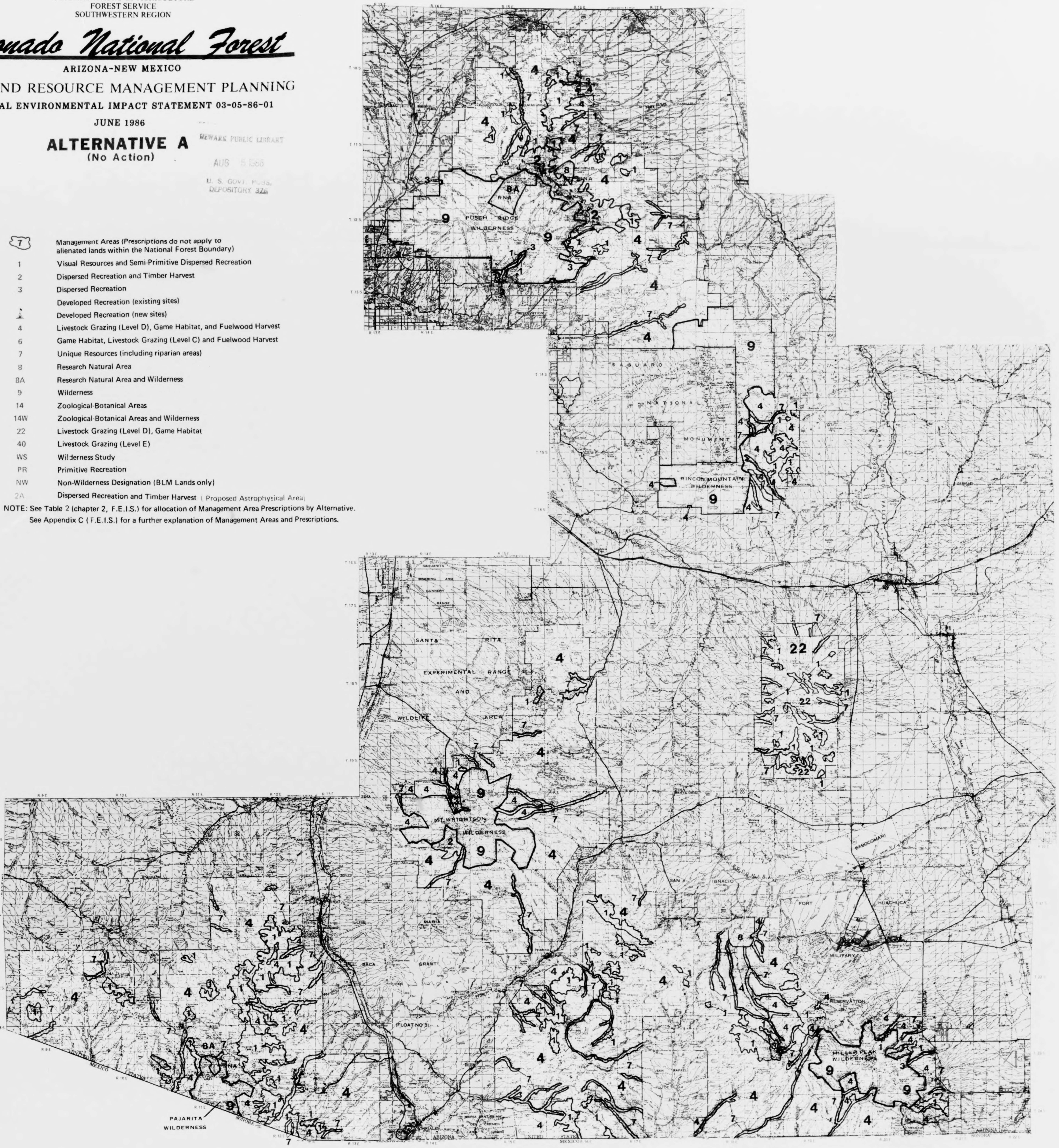

ALTERNATIVE A

(No Action)

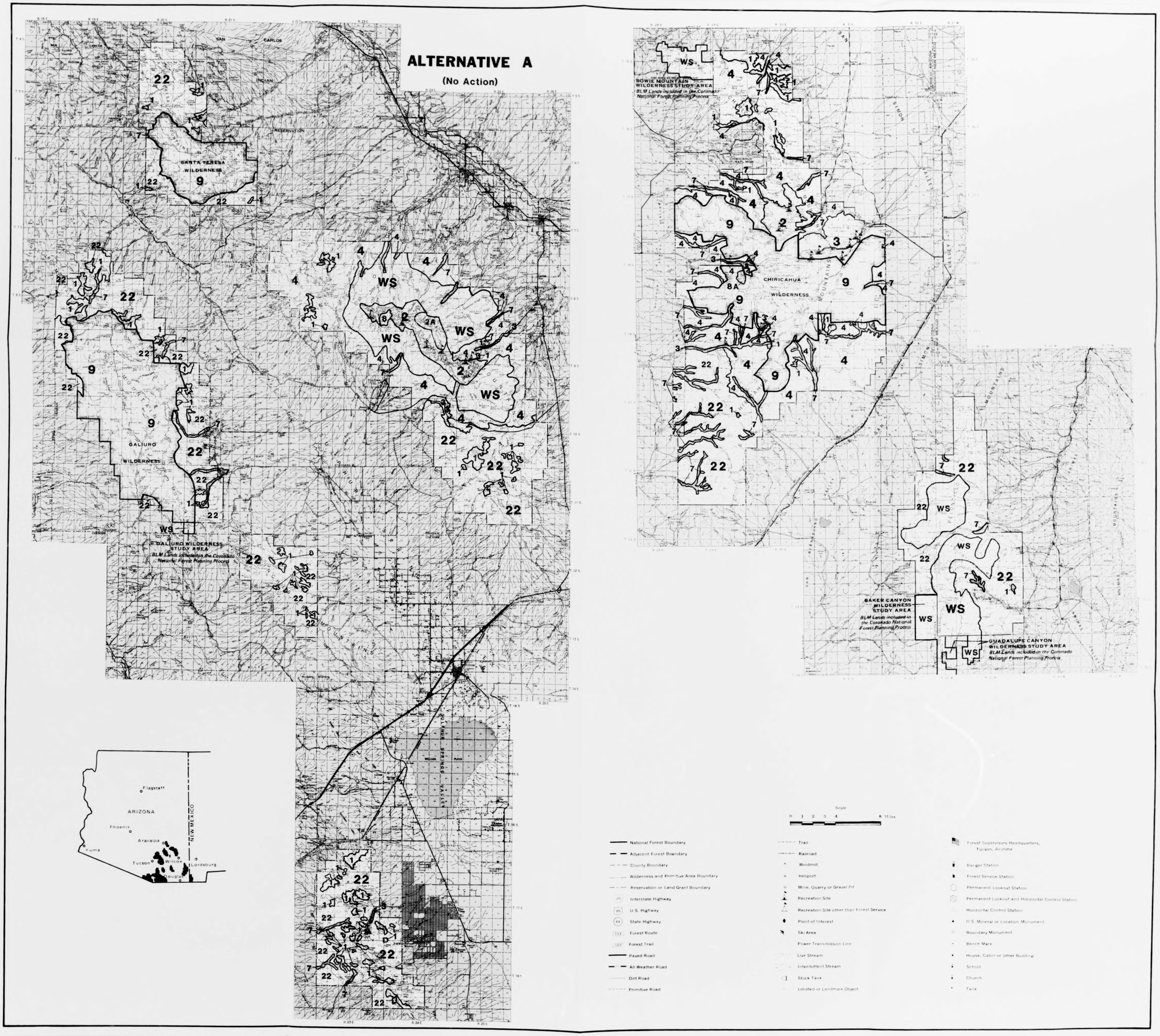

C 81/2/alt. B

U.S. DEPARTMENT OF AGRICULTURE
FOREST SERVICE
SOUTHWESTERN REGION

Coronado National Forest

ARIZONA-NEW MEXICO

LAND AND RESOURCE MANAGEMENT PLANNING

FINAL ENVIRONMENTAL IMPACT STATEMENT 03-05-86-01

JUNE 1986

NEWARK PUBLIC LIBRARY
AUG 5 1986
U. S. GOVT. PUBS.
DEPOSITORY 328

ALTERNATIVE B
(Respond to RPA Objectives)

A 13.92:

(7)	Management Areas (Prescriptions do not apply to alienated lands within the National Forest Boundary)
1	Visual Resources and Semi-Primitive Dispersed Recreation
2	Dispersed Recreation and Timber Harvest
3	Dispersed Recreation
	Developed Recreation (existing sites)
	Developed Recreation (new sites)
4	Livestock Grazing (Level D), Game Habitat, and Fuelwood Harvest
6	Game Habitat, Livestock Grazing (Level C) and Fuelwood Harvest
7	Unique Resources (including riparian areas)
8	Research Natural Area
8A	Research Natural Area and Wilderness
9	Wilderness
14	Zoological-Botanical Areas
14W	Zoological-Botanical Areas and Wilderness
22	Livestock Grazing (Level D), Game Habitat
40	Livestock Grazing (Level E)
WS	Wilderness Study
PR	Primitive Recreation
NW	Non-Wilderness Designation (BLM Lands only)
2A	Dispersed Recreation and Timber Harvest (Proposed Astrophysical Area)

NOTE: See Table 2 (chapter 2, F.E.I.S.) for allocation of Management Area Prescriptions by Alternative.
See Appendix C (F.E.I.S.) for a further explanation of Management Areas and Prescriptions.

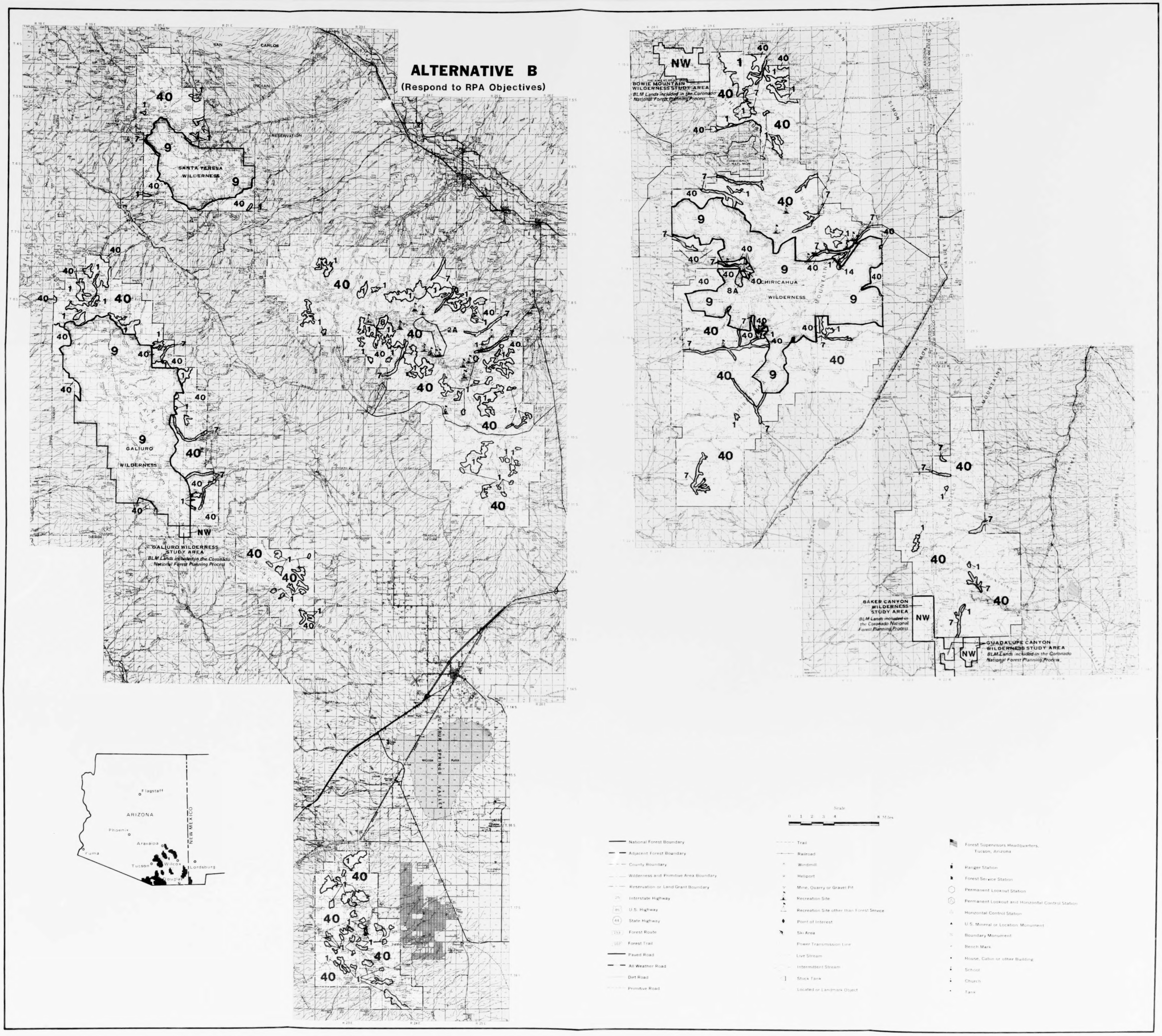

ALTERNATIVE B
(Respond to RPA Objectives)
SANTA TERESA WILDERNESS
GALIURO WILDERNESS
GALIURO WILDERNESS STUDY AREA
BLM Lands included in the Coronado National Forest Planning Process
BOWIE MOUNTAIN WILDERNESS STUDY AREA
BLM Lands included in the Coronado National Forest Planning Process
CHIRICAHUA WILDERNESS
BAKER CANYON WILDERNESS STUDY AREA
BLM Lands included in the Coronado National Forest Planning Process
GUADALUPE CANYON WILDERNESS STUDY AREA
BLM Lands included in the Coronado National Forest Planning Process
ARIZONA
NEW MEXICO
Flagstaff
Phoenix
Aravaipa
Yuma
Tucson
Wilcox
Lordsburg
Scale
0 1 2 3 4 8 Miles
National Forest Boundary
Adjacent Forest Boundary
County Boundary
Wilderness and Primitive Area Boundary
Reservation or Land Grant Boundary
Interstate Highway
U.S. Highway
State Highway
Forest Route
Forest Trail
Paved Road
All Weather Road
Dirt Road
Primitive Road
Trail
Railroad
Windmill
Heliport
Mine, Quarry or Gravel Pit
Recreation Site
Recreation Site other than Forest Service
Point of Interest
Ski Area
Power Transmission Line
Live Stream
Intermittent Stream
Stock Tank
Located or Landmark Object
Forest Supervisors Headquarters, Tucson, Arizona
Ranger Station
Forest Service Station
Permanent Lookout Station
Permanent Lookout and Horizontal Control Station
Horizontal Control Station
U.S. Mineral or Location Monument
Boundary Monument
Bench Mark
House, Cabin or other Building
School
Church
Tank

C 81/2/alt. C

U.S. DEPARTMENT OF AGRICULTURE
FOREST SERVICE
SOUTHWESTERN REGION

Coronado National Forest

ARIZONA-NEW MEXICO

LAND AND RESOURCE MANAGEMENT PLANNING

FINAL ENVIRONMENTAL IMPACT STATEMENT 03-05-86-01

JUNE 1986

ALTERNATIVE C

NEWARK PUBLIC LIBRARY
AUG 5 1986
U. S. GOVT. PUBS.
DEPOSITORY 326

A 13.92:

7 (outline)	Management Areas (Prescriptions do not apply to alienated lands within the National Forest Boundary)
1	Visual Resources and Semi-Primitive Dispersed Recreation
2	Dispersed Recreation and Timber Harvest
3	Dispersed Recreation
	Developed Recreation (existing sites)
(symbol)	Developed Recreation (new sites)
4	Livestock Grazing (Level D), Game Habitat, and Fuelwood Harvest
6	Game Habitat, Livestock Grazing (Level C) and Fuelwood Harvest
7	Unique Resources (including riparian areas)
8	Research Natural Area
8A	Research Natural Area and Wilderness
9	Wilderness
14	Zoological-Botanical Areas
14W	Zoological-Botanical Areas and Wilderness
22	Livestock Grazing (Level D), Game Habitat
40	Livestock Grazing (Level E)
WS	Wilderness Study
PR	Primitive Recreation
NW	Non-Wilderness Designation (BLM Lands only)
2A	Dispersed Recreation and Timber Harvest (Proposed Astrophysical Area)

NOTE: See Table 2 (chapter 2, F.E.I.S.) for allocation of Management Area Prescriptions by Alternative.
See Appendix C (F.E.I.S.) for a further explanation of Management Areas and Prescriptions.

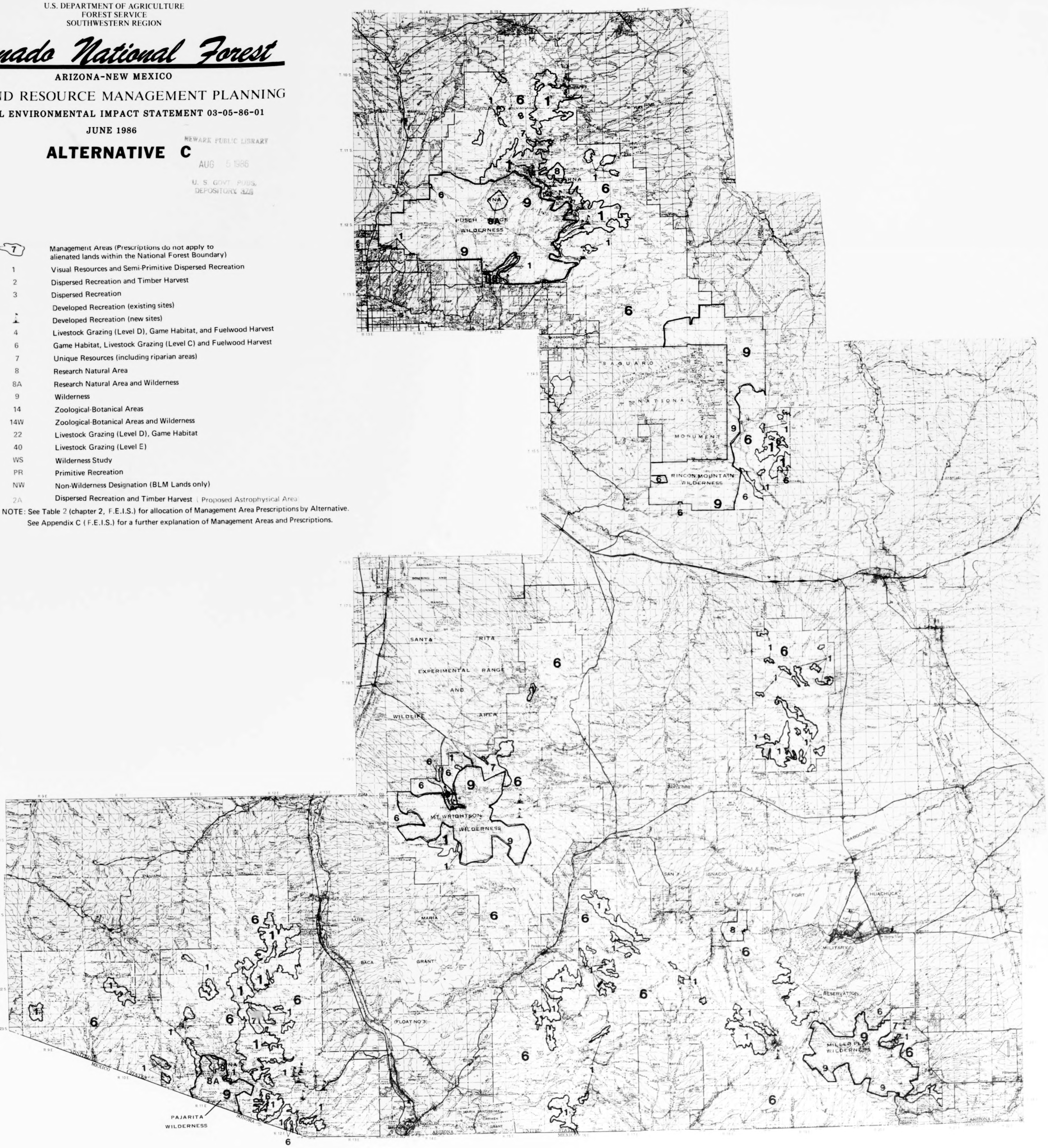

ALTERNATIVE C

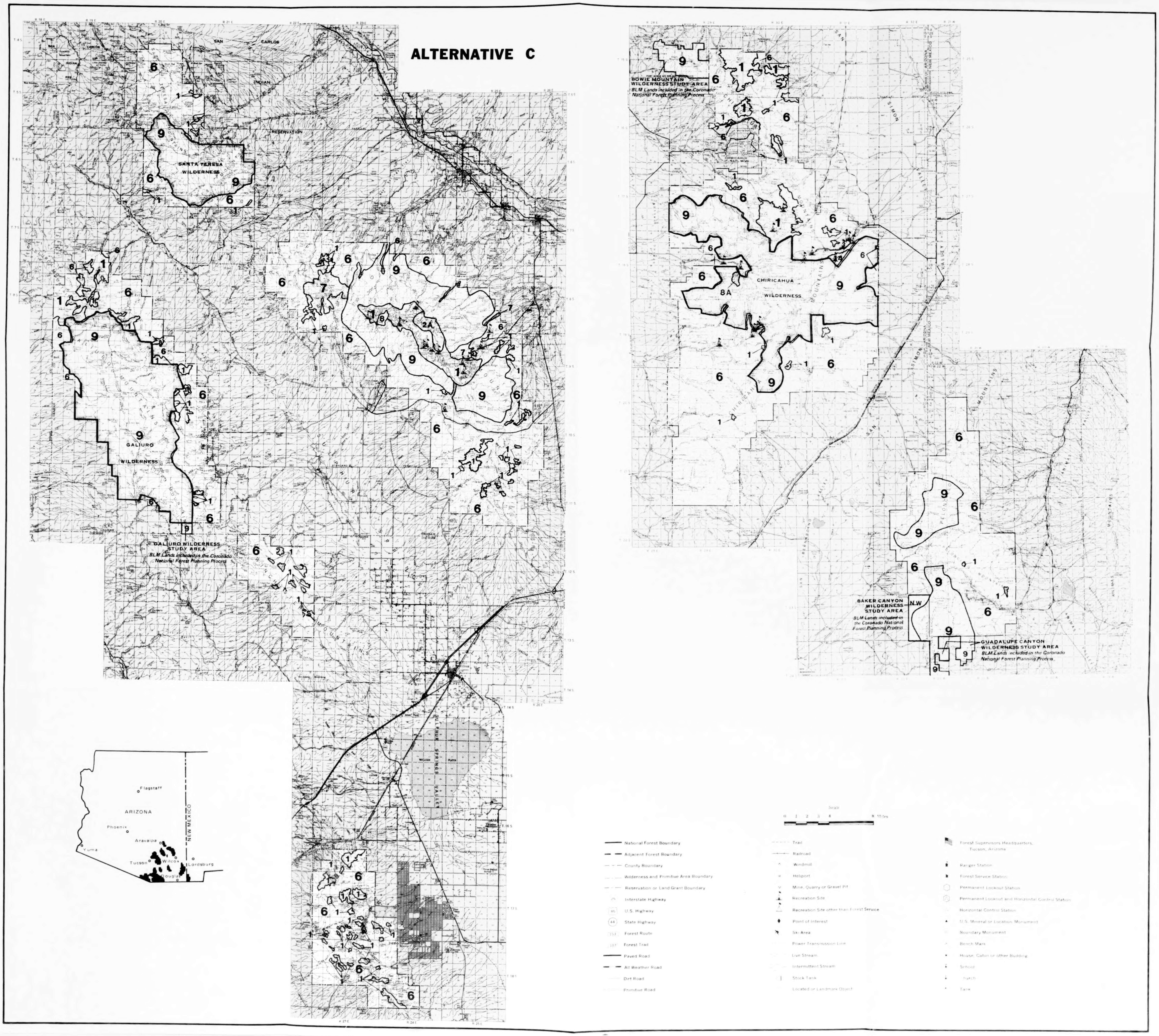

C 81/2/alt. D

U.S. DEPARTMENT OF AGRICULTURE
FOREST SERVICE
SOUTHWESTERN REGION

Coronado National Forest

ARIZONA-NEW MEXICO

LAND AND RESOURCE MANAGEMENT PLANNING

FINAL ENVIRONMENTAL IMPACT STATEMENT 03-05-86-01

JUNE 1986

ALTERNATIVE D

NEWARK PUBLIC LIBRARY
AUG 5 1986
U. S. GOVT. PUBS.
DEPOSITORY 325

A 13.92:

7	Management Areas (Prescriptions do not apply to alienated lands within the National Forest Boundary)
1	Visual Resources and Semi-Primitive Dispersed Recreation
2	Dispersed Recreation and Timber Harvest
3	Dispersed Recreation
	Developed Recreation (existing sites)
	Developed Recreation (new sites)
4	Livestock Grazing (Level D), Game Habitat, and Fuelwood Harvest
6	Game Habitat, Livestock Grazing (Level C) and Fuelwood Harvest
7	Unique Resources (including riparian areas)
8	Research Natural Area
8A	Research Natural Area and Wilderness
9	Wilderness
14	Zoological-Botanical Areas
14W	Zoological-Botanical Areas and Wilderness
22	Livestock Grazing (Level D), Game Habitat
40	Livestock Grazing (Level E)
WS	Wilderness Study
PR	Primitive Recreation
NW	Non-Wilderness Designation (BLM Lands only)
2A	Dispersed Recreation and Timber Harvest (Proposed Astrophysical Area)

NOTE: See Table 2 (chapter 2, F.E.I.S.) for allocation of Management Area Prescriptions by Alternative.
See Appendix C (F.E.I.S.) for a further explanation of Management Areas and Prescriptions.

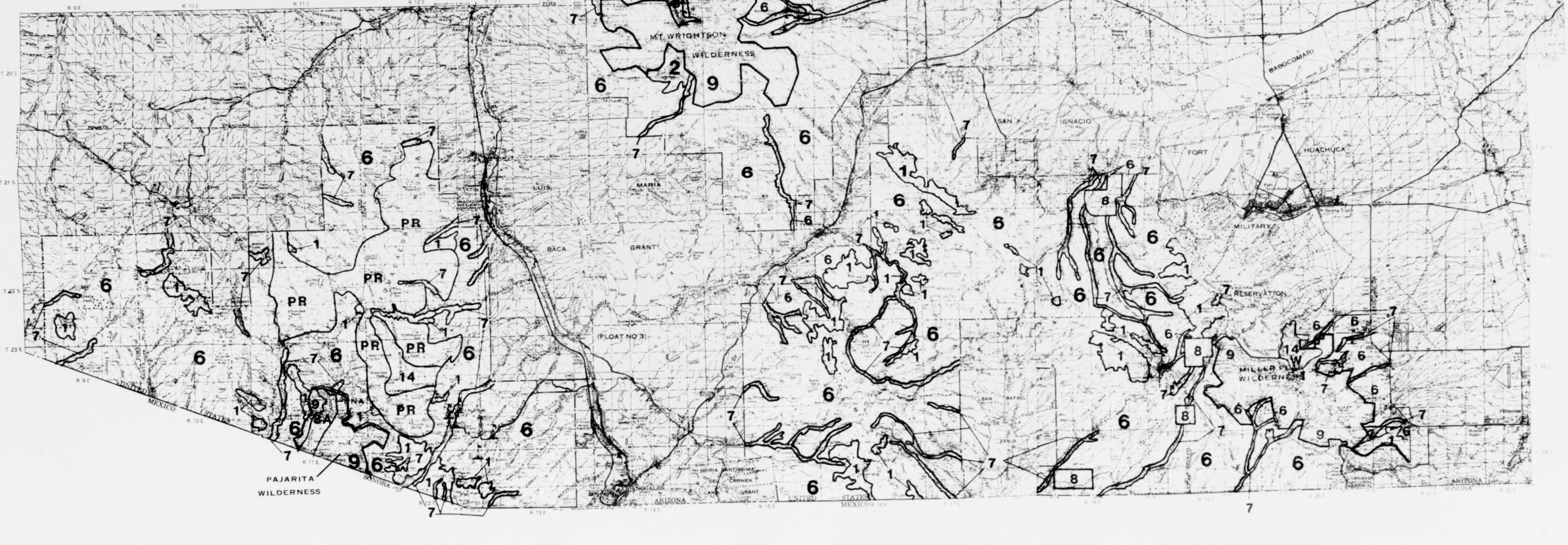

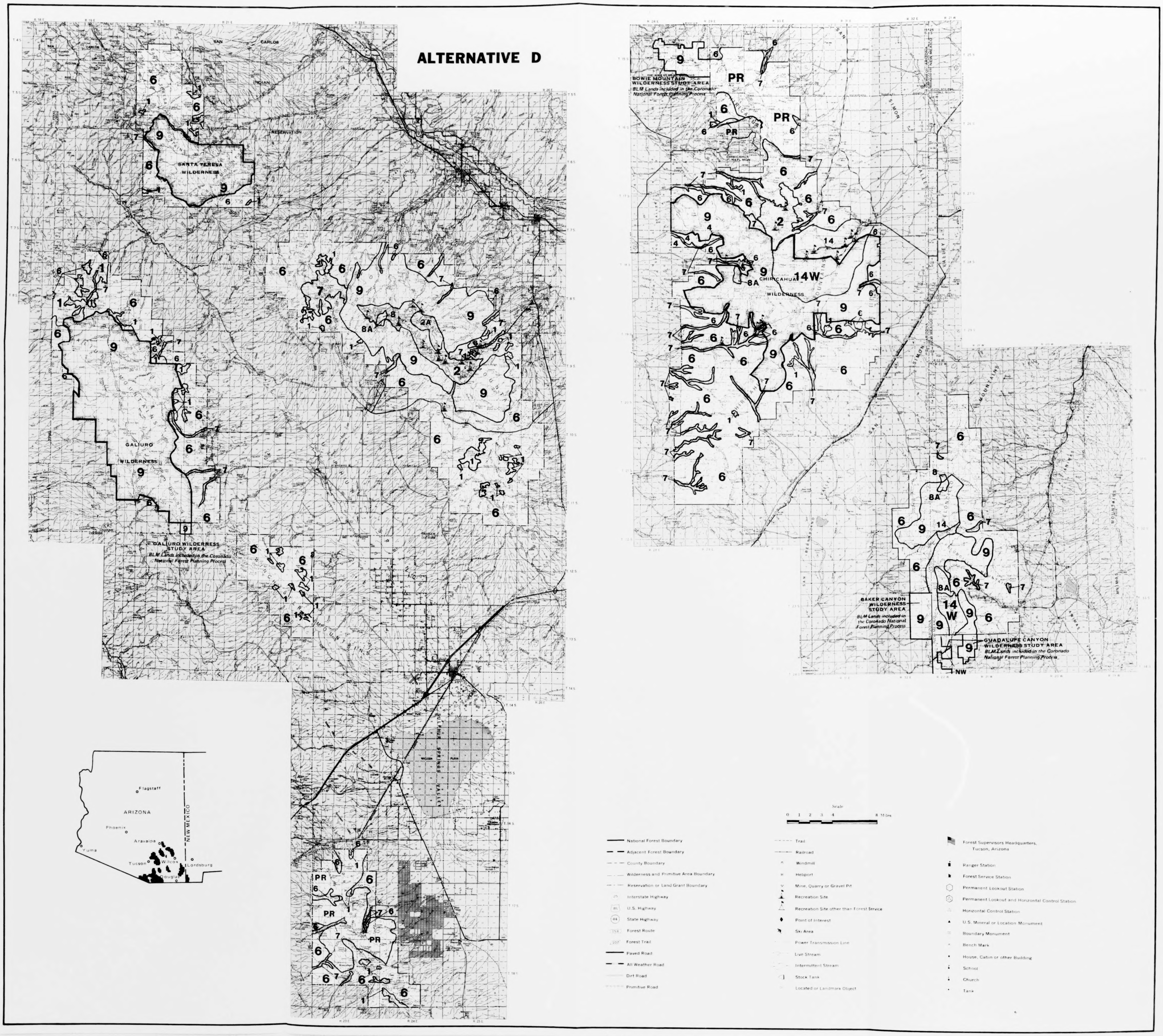
ALTERNATIVE D
SANTA TERESA WILDERNESS
GALIURO WILDERNESS
GALIURO WILDERNESS STUDY AREA
BLM Lands included in the Coronado National Forest Planning Process
BOWIE MOUNTAIN WILDERNESS STUDY AREA
BLM Lands included in the Coronado National Forest Planning Process
CHIRICAHUA WILDERNESS
BAKER CANYON WILDERNESS STUDY AREA
BLM Lands included in the Coronado National Forest Planning Process
GUADALUPE CANYON WILDERNESS STUDY AREA
BLM Lands included in the Coronado National Forest Planning Process
SAN CARLOS
INDIAN
RESERVATION
ARIZONA
NEW MEXICO
Flagstaff
Phoenix
Yuma
Aravaipa
Tucson
Willcox
Lordsburg
Douglas
Scale
0 1 2 3 4 8 Miles
National Forest Boundary
Adjacent Forest Boundary
County Boundary
Wilderness and Primitive Area Boundary
Reservation or Land Grant Boundary
Interstate Highway
U.S. Highway
State Highway
Forest Route
Forest Trail
Paved Road
All Weather Road
Dirt Road
Primitive Road
Trail
Railroad
Windmill
Heliport
Mine, Quarry or Gravel Pit
Recreation Site
Recreation Site other than Forest Service
Point of Interest
Ski Area
Power Transmission Line
Live Stream
Intermittent Stream
Stock Tank
Located or Landmark Object
Forest Supervisors Headquarters, Tucson, Arizona
Ranger Station
Forest Service Station
Permanent Lookout Station
Permanent Lookout and Horizontal Control Station
Horizontal Control Station
U.S. Mineral or Location Monument
Boundary Monument
Bench Mark
House, Cabin or other Building
School
Church
Tank

C 81/2/alt. E

U.S. DEPARTMENT OF AGRICULTURE
FOREST SERVICE
SOUTHWESTERN REGION

Coronado National Forest

ARIZONA-NEW MEXICO

LAND AND RESOURCE MANAGEMENT PLANNING

FINAL ENVIRONMENTAL IMPACT STATEMENT 03-05-86-01

JUNE 1986

ALTERNATIVE E

NEWARK PUBLIC LIBRARY
AUG 5 1986
U. S. GOVT. PUBS.
DEPOSITORY 376

A 13.92:

(symbol)	Management Areas (Prescriptions do not apply to alienated lands within the National Forest Boundary)
1	Visual Resources and Semi-Primitive Dispersed Recreation
2	Dispersed Recreation and Timber Harvest
3	Dispersed Recreation
	Developed Recreation (existing sites)
(symbol)	Developed Recreation (new sites)
4	Livestock Grazing (Level D), Game Habitat, and Fuelwood Harvest
6	Game Habitat, Livestock Grazing (Level C) and Fuelwood Harvest
7	Unique Resources (including riparian areas)
8	Research Natural Area
8A	Research Natural Area and Wilderness
9	Wilderness
14	Zoological-Botanical Areas
14W	Zoological-Botanical Areas and Wilderness
22	Livestock Grazing (Level D), Game Habitat
40	Livestock Grazing (Level E)
WS	Wilderness Study
PR	Primitive Recreation
NW	Non-Wilderness Designation (BLM Lands only)
2A	Dispersed Recreation and Timber Harvest (Proposed Astrophysical Area)

NOTE: See Table 2 (chapter 2, F.E.I.S.) for allocation of Management Area Prescriptions by Alternative.
See Appendix C (F.E.I.S.) for a further explanation of Management Areas and Prescriptions.

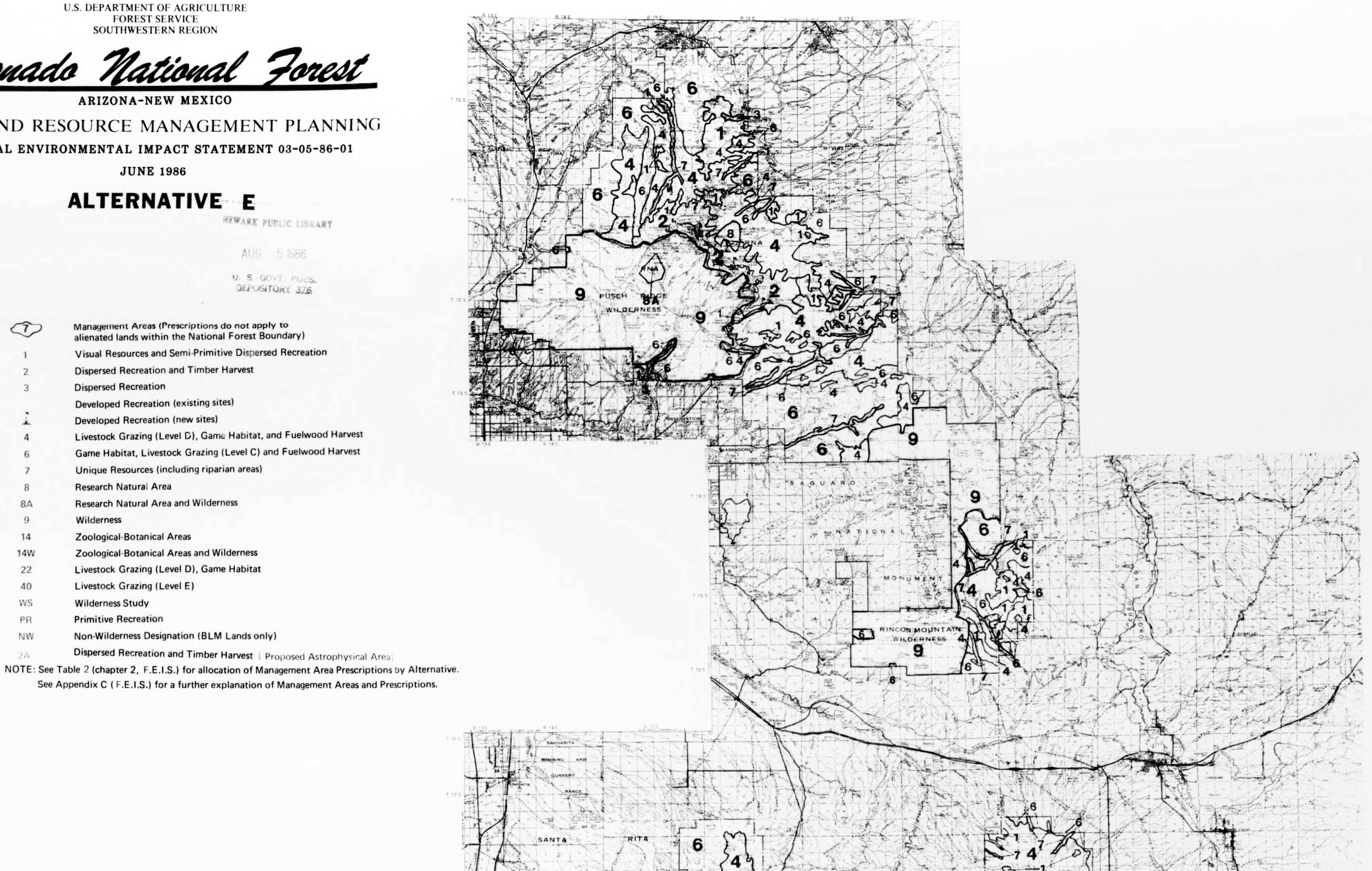

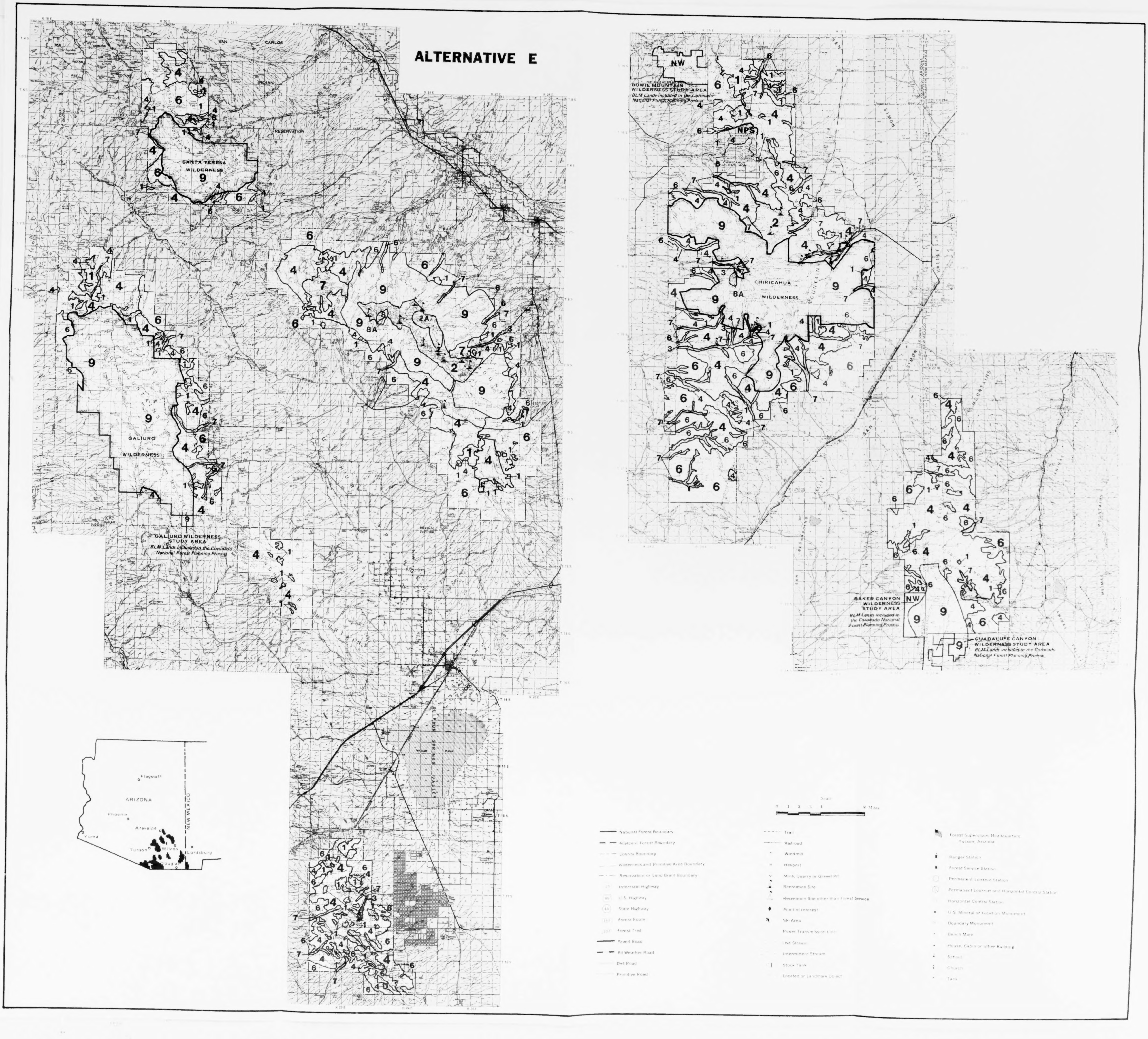
ALTERNATIVE E
SANTA TERESA WILDERNESS
GALIURO WILDERNESS
GALIURO WILDERNESS STUDY AREA
BLM Lands included in the Coronado National Forest Planning Process
BOWIE MOUNTAIN WILDERNESS STUDY AREA
BLM Lands included in the Coronado National Forest Planning Process
CHIRICAHUA WILDERNESS
BAKER CANYON WILDERNESS STUDY AREA
BLM Lands included in the Coronado National Forest Planning Process
GUADALUPE CANYON WILDERNESS STUDY AREA
BLM Lands included in the Coronado National Forest Planning Process
SAN CARLOS INDIAN RESERVATION
ARIZONA
NEW MEXICO
Flagstaff
Phoenix
Aravaipa
Yuma
Tucson
Willcox
Lordsburg
Douglas
Scale
0 1 2 3 4 8 Miles
National Forest Boundary
Adjacent Forest Boundary
County Boundary
Wilderness and Primitive Area Boundary
Reservation or Land Grant Boundary
Interstate Highway
U.S. Highway
State Highway
Forest Route
Forest Trail
Paved Road
All Weather Road
Dirt Road
Primitive Road
Trail
Railroad
Windmill
Heliport
Mine, Quarry or Gravel Pit
Recreation Site
Recreation Site other than Forest Service
Point of Interest
Ski Area
Power Transmission Line
Live Stream
Intermittent Stream
Stock Tank
Located or Landmark Object
Forest Supervisors Headquarters, Tucson, Arizona
Ranger Station
Forest Service Station
Permanent Lookout Station
Permanent Lookout and Horizontal Control Station
Horizontal Control Station
U.S. Mineral or Location Monument
Boundary Monument
Bench Mark
House, Cabin or other Building
School
Church
Tank